

# CABRAMATTA, CANLEY VALE AND CANLEY HEIGHTS



## MOBILITY MAP

## FAIRFIELD CITY COUNCIL SERVICES LISTING

| SERVICE NAME  | ADDRESS                              | WEBSITE                                      | PHONE NUMBER | OPENING HOURS  |
|---|--------------------------------------|--|--------------|--|
| <b>Cabravale Leisure Centre</b>                       | Broomfield St Cabramatta, 2166       | fairfieldcityleisurecentres.com.au/cabravale | 9725 0335    | Mon - Fri 6.30am - 9pm<br>Sat and Sun 7.30am - 4.45pm                |
| <b>Fairfield City Council Administration Building</b> | 86 Avoca Rd Wakeley, 2176            | fairfieldcity.nsw.gov.au                     | 9725 0222    | Mon - Fri 8.30am - 4.30pm  |
| <b>Fairstart Early Intervention</b>                   | 57 Devenish St Greenfield Park, 2176 | fairfieldcity.nsw.gov.au/Fairstart           | 9725 0393    | Mon - Fri 8.30am - 5.30pm  |
| <b>Whitlam Library Cabramatta</b>                     | 165 Railway Pde Cabramatta, 2166     | fairfieldcity.nsw.gov.au/library             | 9725 0333    | Mon - Thu 9.30am - 8pm<br>Fri and Sat 9.30am - 5pm<br>Sun 10am - 5pm |

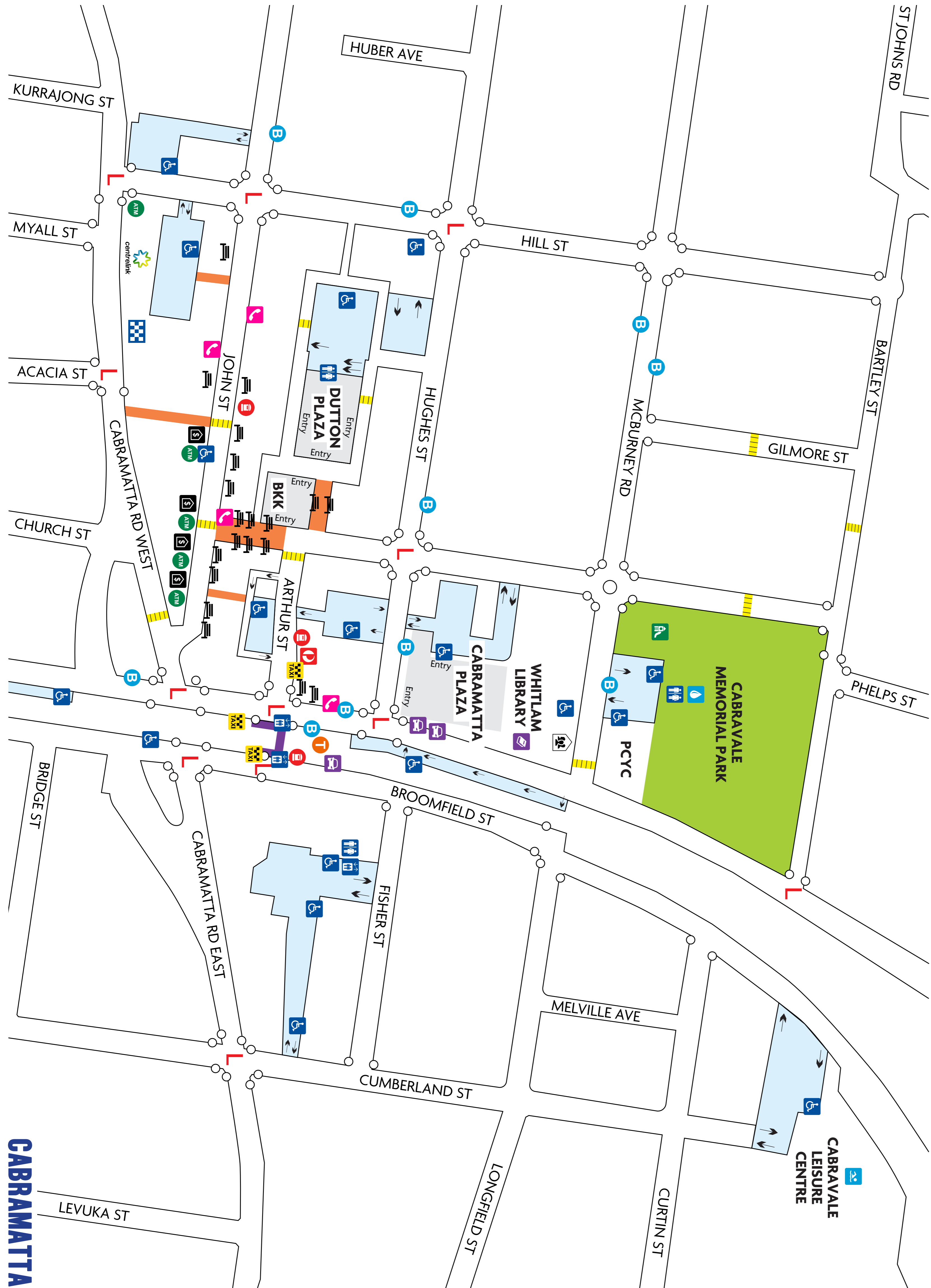
## DISCLAIMER

Any person using or relying upon this information does so on the basis that Fairfield City Council does not bear responsibility or liability whatsoever for any errors, faults, defects, or omissions in the Mobility Map.

While all care has been taken, Fairfield City Council accepts no liability for any inconvenience, damages, or injury whatsoever that may occur by reliance on this information.

The details of this map were accurate at the time of printing, however, Fairfield City Council cannot guarantee the ongoing accuracy of all information.

Created and printed by Fairfield City Council with input from the community, October 2023.



## LEGEND

- Car parking with entry/exit
- Centrelink
- Community Centre
- Crossing (traffic lights)
- Drop off
- Kerb ramp
- Leisure Centre
- Library
- Lift
- Pedestrian crossing (level)
- Pedestrian ramp (assisted accessibility)
- Pedestrian walkway
- Post box
- Post office
- Public phone
- Railway station
- Seating
- Taxi
- Water station
- Accessible parking
- Accessible toilets
- ATM
- Bank
- Bus stop
- Car parking with entry/exit
- Centrelink
- Community Centre
- Crossing (traffic lights)
- Drop off
- Kerb ramp
- Leisure Centre
- Library
- Lift
- Pedestrian crossing (level)
- Pedestrian ramp (assisted accessibility)
- Pedestrian walkway
- Post box
- Post office
- Public phone
- Railway station
- Seating
- Taxi
- Water station



## FEEDBACK SURVEY

Fairfield City Council welcomes feedback which helps improve services for our customers.  
If you are unable to access the QR code, contact the Social Planning and Community Development Team on 9725 0222 or email: [scd@fairfieldcity.nsw.gov.au](mailto:scd@fairfieldcity.nsw.gov.au)





## MAYOR'S MESSAGE

Council is strongly committed to meeting the current and future needs of our residents to enable a vibrant and inclusive community.

Part of what makes Fairfield such a liveable city is its accessibility, which is helping ensure everyone feels they belong regardless of age, ability or background.

This Mobility Map will act as a handy resource for residents and visitors by providing locations of accessible parking areas and amenities, making planned travel through the areas with walking aides, wheelchairs, strollers and mobility scooters possible.

Council is proud of its efforts to increase accessibility throughout the City and will continue to work towards a more accessible Fairfield City for all.

*Frank Carbone*

**Frank Carbone**  
Mayor of Fairfield City

## TRANSPORT & INFORMATION

Information on transport and timetables for Cabramatta and Sydney are available from:

TRANSPORT INFOLINE **131 500**

TTY **1800 637 500**

WEB **TRANSPORTNSW.INFO**

### TRAINS

Cabramatta Railway Station is wheelchair accessible. For any enquiries call 9765 1641

### TAXIS

Cabramatta Taxi Stands are located along Arthur Street, Railway Parade and Broomfield Street close to the Train station.

Canley Vale Taxi Stand is located along Railway Parade close to the Train station.

### CONTACT NUMBERS

|   |         |
|---|---------|
| Transport Infoline .....                  | 131 500 |
| Premier Cabs .....                        | 131 017 |
| Wheelchair Book & Ride .....              | 139 000 |
| Zero200 Wheelchair Accessible Taxis ..... | 132 227 |

### TTY PHONE NUMBERS

|                              |         |
|------------------------------|---------|
| Emergencies .....            | 106     |
| Then follow the prompts      |         |
| National Relay Service ..... | 133 677 |
| To call other numbers .....  | 133 677 |
| Then follow the prompts      |         |

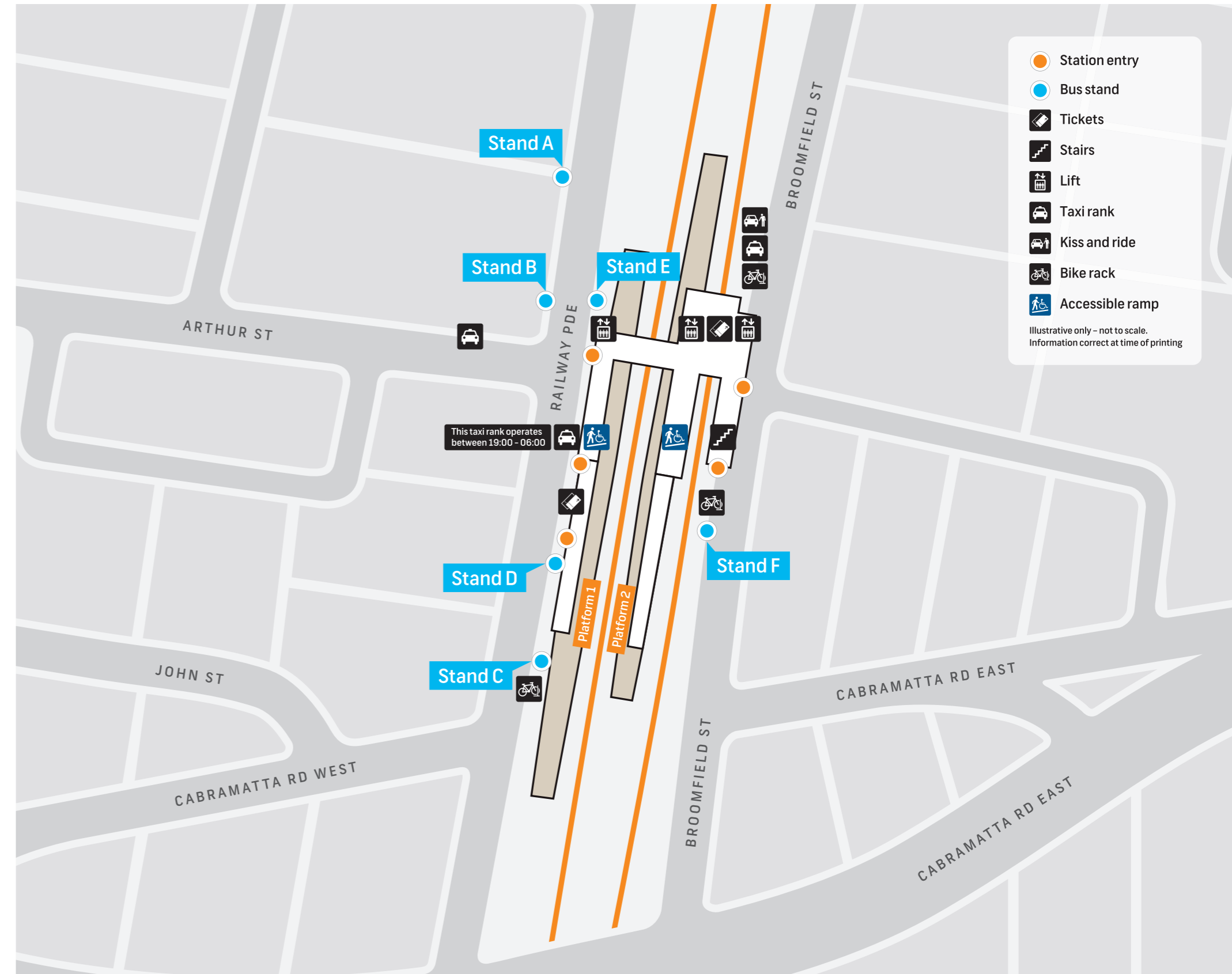
### NATIONAL PUBLIC TOILET MAP

Fairfield City Council provides accessible self-cleaning public toilets. Information on all public toilets in Australia is available from [TOILETMAP.GOV.AU](http://TOILETMAP.GOV.AU)

**Master Locksmith Association Key (MLAK)** is a master key allowing people who have a disability, a written authority from a doctor, a disability organisation, a community health centre access to public toilets and other facilities.

It is available to purchase from your local locksmith.

## Cabramatta Station Public Transport Map



- Station entry
  - Bus stand
  - Tickets
  - Stairs
  - Lift
  - Taxi rank
  - Kiss and ride
  - Bike rack
  - Accessible ramp
- Illustrative only - not to scale. Information correct at time of printing.

- T** **T2** Inner West & Leppington Line  
City Leppington
- T3** Bankstown Line  
City Liverpool
- T5** Cumberland Line  
Leppington Richmond

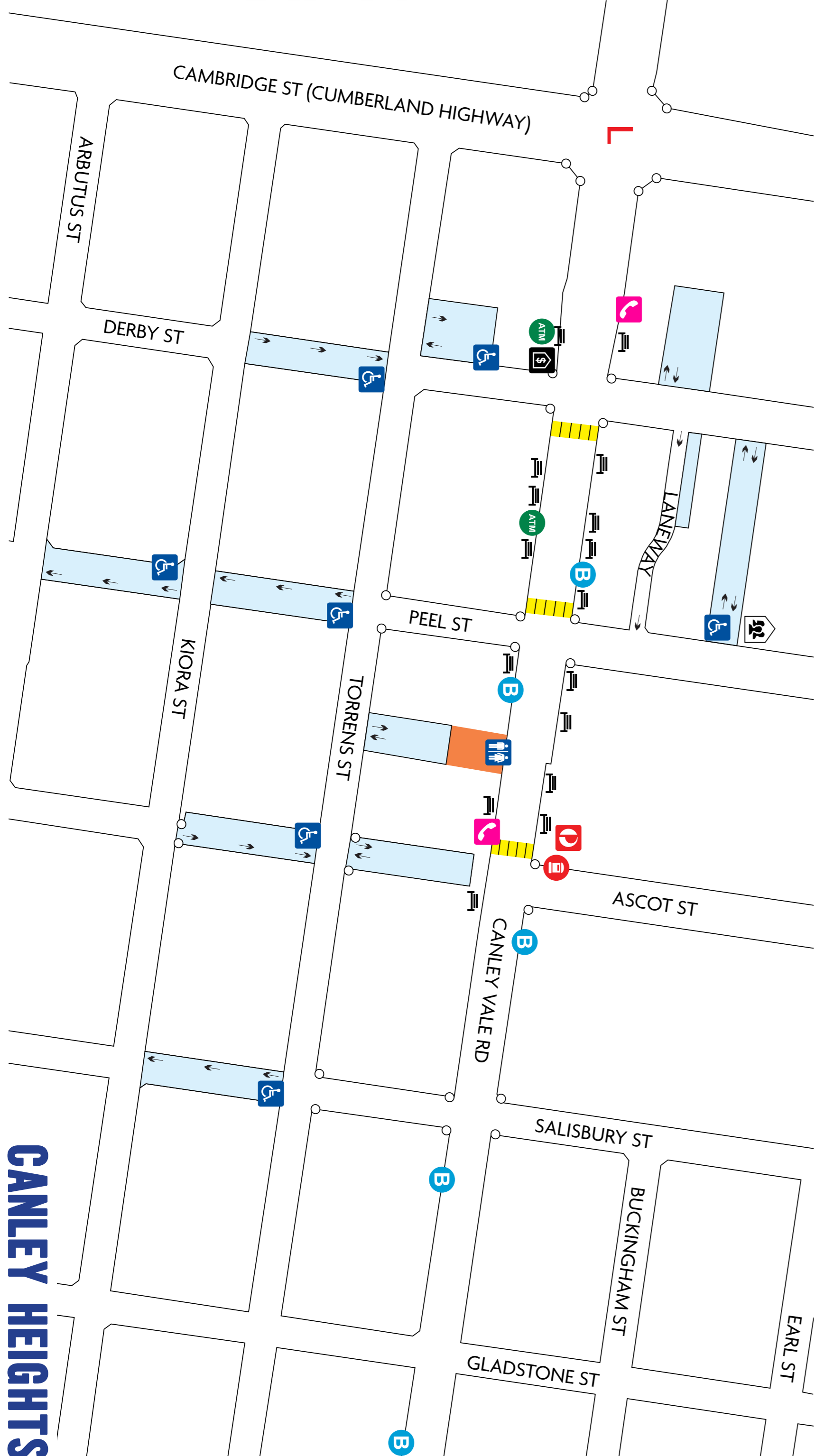
| Stand A            | Stand C             | Stand E          |
|--------------------|---------------------|------------------|
| Stop no. 2166249   | Stop no. 216674     | Stop no. 216671  |
| 805 Liverpool      | Arrivals only       | N50 Liverpool    |
| 817 Fairfield      |                     |                  |
| Stand B            | Stand D             | Stand F          |
| Stop no. 216685    | Stop no. 216672     | Stop no. 2166184 |
| N50 City Town Hall | 807 Cecil Hills     | S1 Lansvale      |
|                    | 815 Mount Pritchard |                  |
|                    | 816 Greenfield Park |                  |

For more information  
[transportnsw.info](http://transportnsw.info)

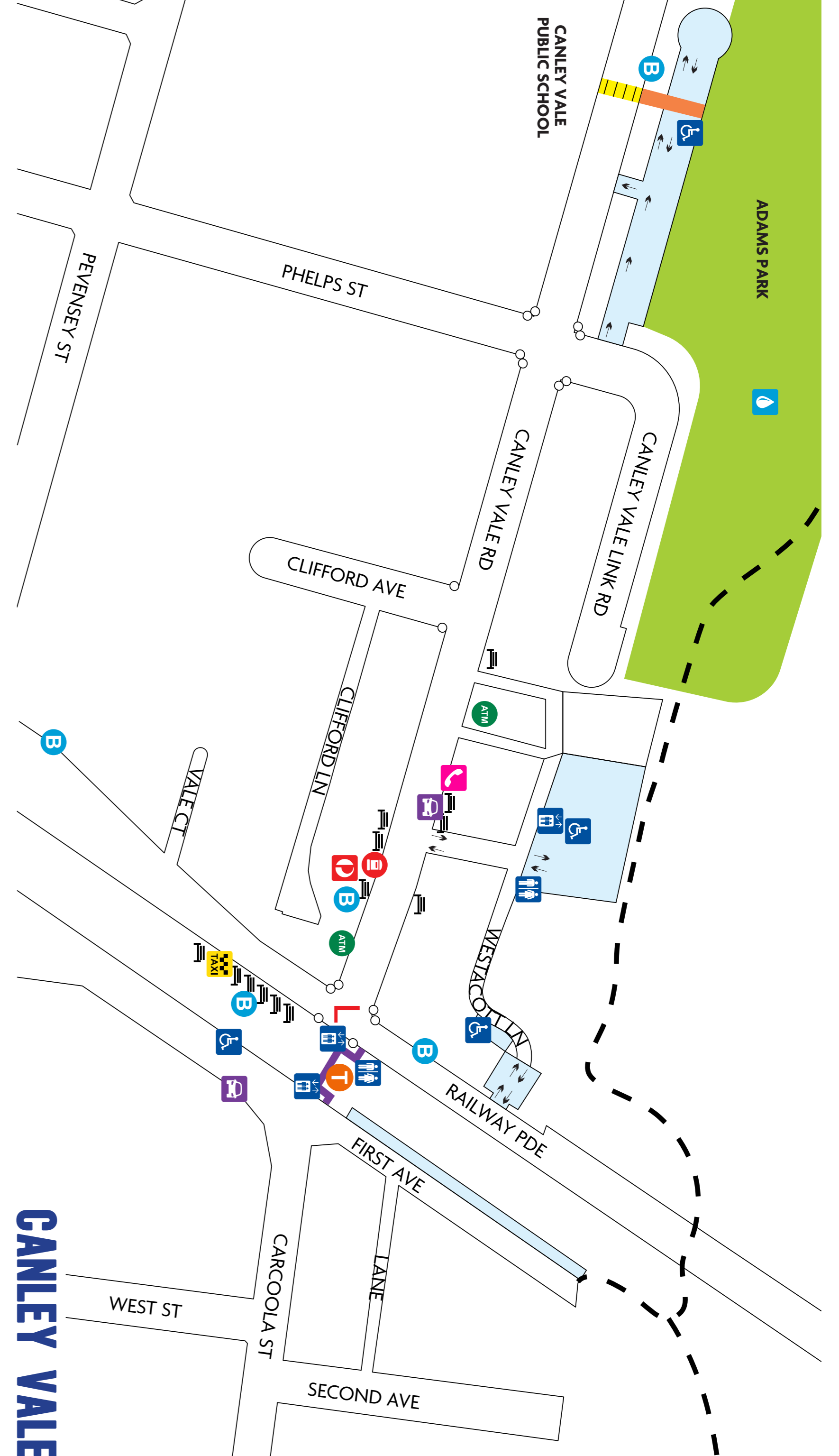


Copyright © 2018 Transport for NSW

1802PTM-E-CAB-A3P-AVIC/A



- ### LEGEND
- Accessible parking
  - Accessible toilets
  - ATM
  - Bank
  - Community Centre
  - Crossing (traffic lights)
  - Drop off
  - Kerb ramp
  - Bus stop
  - Car parking with entry/exit
  - Lift
  - Pedestrian crossing (level)
  - Pedestrian ramp (assisted accessibility)
  - Pedestrian walkway
  - Post box
  - Post office
  - Seating
  - Shared pathway
  - Taxi
  - Water station
  - Public phone
  - Railway station



**CANLEY HEIGHTS**

**CANLEY VALE**